




C031cgol Proposed sites for Inspection – Carisbrook and Dunolly

No.	Site Name	Address	Consideration
1	Residential	33 MacCallum Street Carisbrook	Reduction of LSIO by approximately 1m as requested by Submitter 4 (as witnessed flooding during event) –site currently not in LSIO/FO is proposed in LSIO
2	Government	18 Camp Street Carisbrook	Inclusion of site area in LSIO as requested by Submitter 11 (as witnessed flooding during event) –site currently in LSIO and proposed to be removed
3	Rural Residential	70 Landrigan Rd Carisbrook	Redaction of LSIO in area as requested by Submitter 2 (stated flooding caused by drainage issues not overland flooding) –site currently in LSIO, proposed to have dwelling and elevated areas removed from LSIO
4	Rural Residential	52 Victoria Street Carisbrook	Inclusion of site area in LSIO as requested by Submitter 3 (has witnessed this area under water during several flooding events) –site currently in LSIO proposed to be removed from LSIO
5	Recreation/Open Space and Stage 3 of Western Levee	3 Queen Street Carisbrook (cricket nets at the Carisbrook Recreation Reserve)	Can see mitigation works and south of site is area that will be redacted from LSIO once Stage 4 complete (via Section 20(4) amendment) –site currently not in LSIO, proposed to be in LSIO
6	Residential	9 Bucknall Street Carisbrook	Inclusion of islands of elevated land in LSIO as recommended by Council/CMA –entire sites proposed to be in LSIO on west and FO on east. Note that these islands are currently in the LSIO (lower portions not in overlay)
7	Rural residential	2 Pierce Hill rd. Dunolly	Changes to exhibited flood mapping to remove LSIO from land after mitigation works complete –sites currently not in LSIO. The mitigation works that have been undertaken are visible here –i.e. deepening of old water supply channel to capture overland flow and divert downstream of town back to Burnt Creek
8	Rural residential	7 Short Street Dunolly	View of Burnt Creek. This area floods frequently. Currently in LSIO, proposed to be in FO.

Map Legend

-  Land currently in the LSIO
-  Land proposed to have FO applied
-  Land proposed to have LSIO applied

