




LEGEND	
	EXISTING
	MAJOR CONTOUR
	MINOR CONTOUR
	ELECTRICITY OVERHEAD
	FENCE
	TOP OF BANK
	TOE OF BANK
	VICMAP TITLE BOUNDARY
	PROPOSED LINE MARKING
	PROPOSED KERB
	PROPOSED EDGE OF BITUMEN
	RRPM

WARNING
BEWARE OF UNDERGROUND SERVICES
 The locations of underground services are approximate only and their exact position should be proven on site. No guarantee is given that all existing services are shown. Locate all underground services before commencement of works.
DIAL 1100 BEFORE YOU DIG
 www.1100.com.au

PRELIMINARY PRINT
 NOT FOR CONSTRUCTION

© COPYRIGHT All rights reserved Beveridge Williams & Co. Pty Ltd has granted a licence to the principle to use this document for its intended purpose. No unauthorised copying is permitted.	
P0	ISSUED FOR INFORMATION
	06.06.2018 C.H. C.H.

- GENERAL NOTES**
1. FEATURE SURVEY BASE PREPARED BY CAF CONSULTING DRAWING NO. 3022 FS01 DATED 10/04/2018
 2. TITLE BOUNDARIES AS SHOWN FROM VICMAP FOR INDICATIVE PURPOSES ONLY. RE-ESTABLISHMENT OF TITLE BOUNDARY TO BE UNDERTAKEN IF REQUIRED
 3. TURN TREATMENTS AS PER AUSTRROADS GUIDE TO ROAD DESIGN PART 4A - SECTIONS 7.5 & 8.2
 4. SITE ACCESS AS PER VICROADS STANDARD DRAWING SD2065A
 5. DECLARED ROAD - PYRENEES HIGHWAY (SPEED ZONE 100KM/H)
 6. DIMENSIONS FROM CENTRE OF CARRIAGEWAY TO LINE MARKING UNLESS OTHERWISE NOTED
 7. VEGETATION ON NORTHERN SIDE OF CARRIAGEWAY TO BE TRIMMED/CLEARED AS REQUIRED

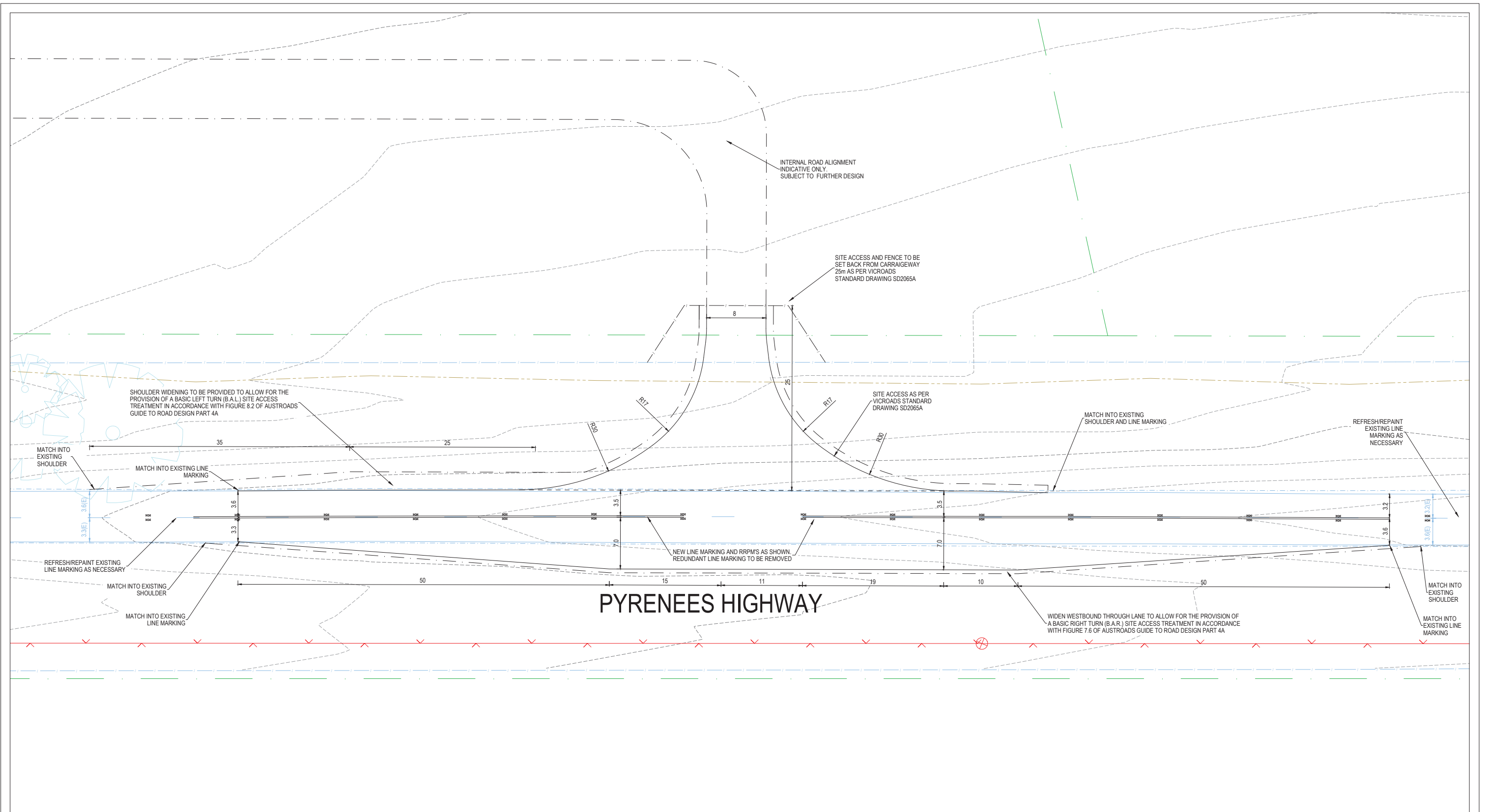


Designed Date
 C. HAMOND
 06.06.2018
 Drawn
 C. HOGAN
 Approved Date
 C. HAMOND
 06.06.2018
 PS Number
 N/A



Project Details
 CARISBROOK SOLAR FARM
 3080-3158 PYRENEES HIGHWAY
 CARISBROOK
 Drawing Title
 SITE ACCESS
 CONTEXT PLAN

Sheet 01 of 02			
Scale 1:5000 @ A1			
Project Ref	Stage No	Drawing No	Rev
1800070	TR	010	P0



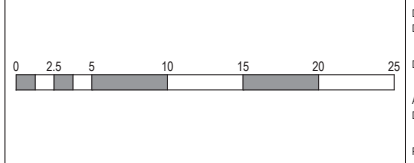
LEGEND	
	EXISTING
	MAJOR CONTOUR
	MINOR CONTOUR
	ELECTRICITY OVERHEAD
	FENCE
	TOP OF BANK
	TOE OF BANK
	VICMAP TITLE BOUNDARY
	PROPOSED LINE MARKING
	PROPOSED KERB
	PROPOSED EDGE OF BITUMEN
	RRPM

WARNING
BEWARE OF UNDERGROUND SERVICES
 The locations of underground services are approximate only and their exact position should be proven on site. No guarantee is given that all existing services are shown. Locate all underground services before commencement of works.
DIAL 1100 BEFORE YOU DIG
 www.1100.com.au

PRELIMINARY PRINT
 NOT FOR CONSTRUCTION

© COPYRIGHT All rights reserved Beveridge Williams & Co. Pty Ltd has granted a licence to the principle to use this document for its intended purpose. No unauthorised copying is permitted.	
P0	ISSUED FOR INFORMATION
	06.06.2018 C.H. C.H.

- GENERAL NOTES**
1. FEATURE SURVEY BASE PREPARED BY CAF CONSULTING DRAWING NO. 3022 FS01 DATED 10/04/2018
 2. TITLE BOUNDARIES AS SHOWN FROM VICMAP FOR INDICATIVE PURPOSES ONLY. RE-ESTABLISHMENT OF TITLE BOUNDARY TO BE UNDERTAKEN IF REQUIRED
 3. TURN TREATMENTS AS PER AUSTRROADS GUIDE TO ROAD DESIGN PART 4A - SECTIONS 7.5 & 8.2
 4. SITE ACCESS AS PER VICROADS STANDARD DRAWING SD2065A
 5. DECLARED ROAD - PYRENEES HIGHWAY (SPEED ZONE 100KM/H)
 6. DIMENSIONS FROM CENTRE OF CARRIAGEWAY TO LINE MARKING UNLESS OTHERWISE NOTED
 7. VEGETATION ON NORTHERN SIDE OF CARRIAGEWAY TO BE TRIMMED/CLEARED AS REQUIRED



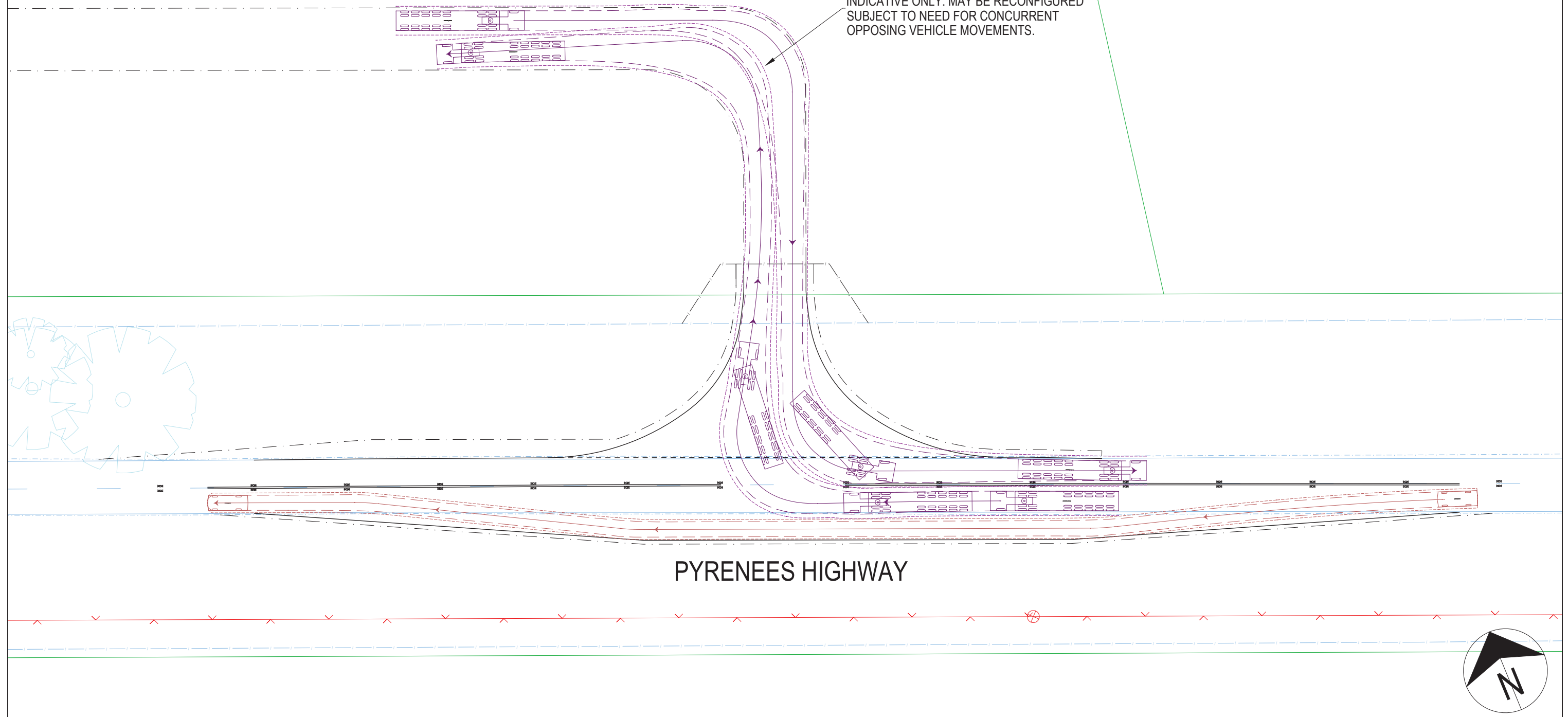
Designed	C. HAMOND
Date	06.06.2018
Drawn	C. HOGAN
Approved	C. HAMOND
Date	06.06.2018
PS Number	N/A

BW Beveridge Williams
 1 Glenferrie Road
 Malvern VIC 3144
 ph: 03 9524 8888
 www.beveridgewilliams.com.au

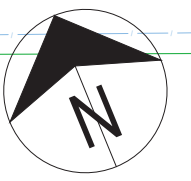
Project Details	CARISBROOK SOLAR FARM 3080-3158 PYRENEES HIGHWAY CARISBROOK
Drawing Title	SITE ACCESS FUNCTIONAL LAYOUT PLAN

Sheet	02 of 02
Scale	1:250 @ A1
Project Ref	1800070
Stage No	TR
Drawing No	011
Rev	P0

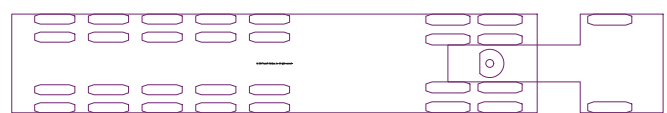
INTERNAL ACCESS ROAD WIDTH AND RADII INDICATIVE ONLY. MAY BE RECONFIGURED SUBJECT TO NEED FOR CONCURRENT OPPOSING VEHICLE MOVEMENTS.



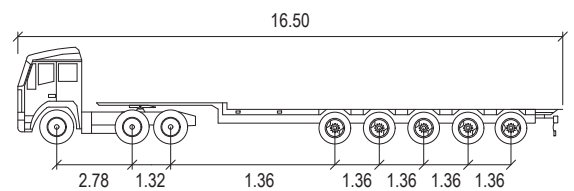
PYRENEES HIGHWAY



VEHICLE LEGEND



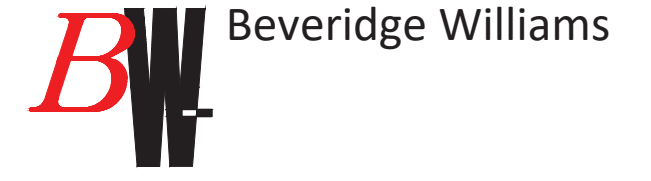
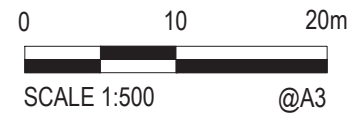
- LOWRIDER 600mm CLEARANCE
- LOWRIDER OVERHANG
- LOWRIDER CENTRELINE



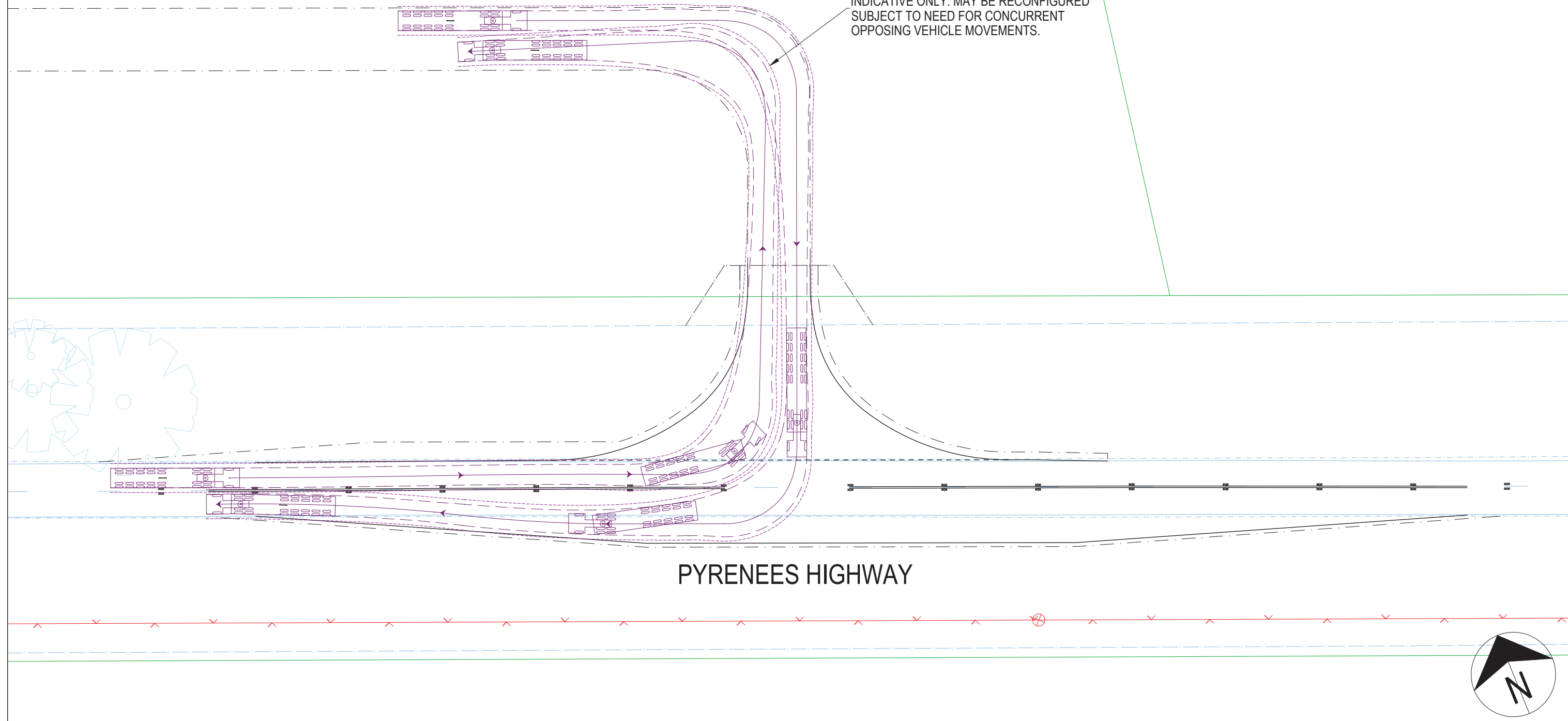
Lowrider Solar Panel Transport

Tractor Width	: 2.50	Lock to Lock Time	: 6.00
Trailer Width	: 2.50	Steering Angle	: 21.2
Tractor Track	: 2.50	Articulating Angle	: 70.0
Trailer Track	: 2.50		

1800070-TR-SK001
 CARISBROOK SOLAR FARM - SITE ACCESS
 WESTBOUND ENTRY / EASTBOUND EXIT
 16.5m SOLAR PANELTRANSPORT VEHICLE
 C.H. 08-06-2018

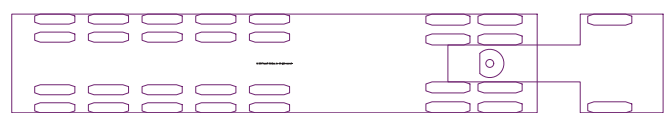


INTERNAL ACCESS ROAD WIDTH AND RADII INDICATIVE ONLY. MAY BE RECONFIGURED SUBJECT TO NEED FOR CONCURRENT OPPOSING VEHICLE MOVEMENTS.

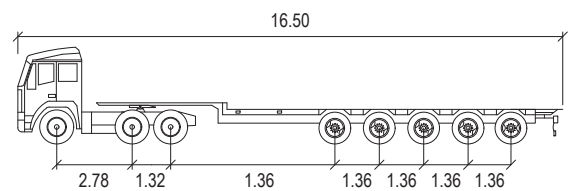


PYRENEES HIGHWAY

VEHICLE LEGEND



- LOWRIDER 600mm CLEARANCE
- LOWRIDER OVERHANG
- LOWRIDER CENTRELINE



Lowrider Solar Panel Transport

Tractor Width	: 2.50	Lock to Lock Time	: 6.00
Trailer Width	: 2.50	Steering Angle	: 21.2
Tractor Track	: 2.50	Articulating Angle	: 70.0
Trailer Track	: 2.50		

1800070-TR-SK002
 CARISBROOK SOLAR FARM - SITE ACCESS
 EASTBOUND ENTRY / WESTBOUND EXIT
 16.5m SOLAR PANEL TRANSPORT VEHICLE
 C.H. 08-06-2018

