

ADVENTURE Bingo!

Central Goldfields Shire

Goldfields Reservoir, Maryborough

Approximate distance: **1.5km**
(go on, you can do two laps!)



To download a digital version of this map visit centralgoldfields.vic.gov.au



a magpie




someone walking a dog



a drinking water fountain



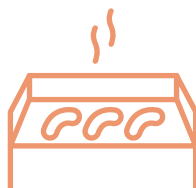
a place to sit



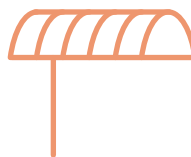
a nature play park



a bridge



a BBQ



somewhere to shelter



a duck

Central Goldfields Shire Council acknowledges and extends appreciation for the Dja Dja Wurrung people, the traditional owners of the land.

We pay our respects to leaders and Elders past, present and emerging for they hold the memories, the traditions, the culture and the hopes of all Dja Dja Wurrung people.

We express our gratitude in the sharing of this land, our sorry for the personal, spiritual and cultural costs of that sharing and our hope that we may walk forward together in harmony and in the spirit of healing.